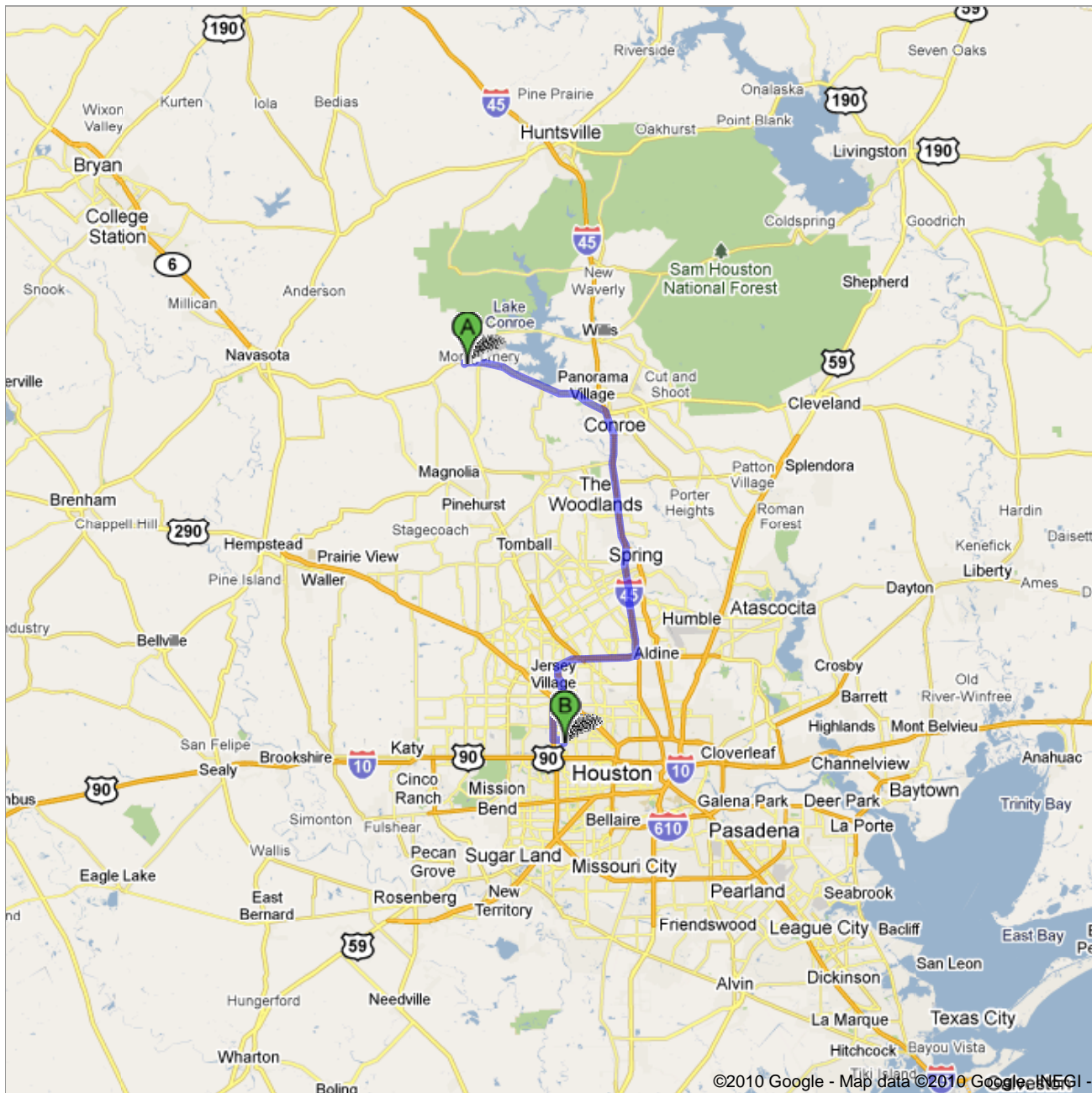














**Directions to 2045 Gessner Rd, Houston, TX 77080**


60.7 mi – about 1 hour 10 mins – up to 1 hour 30 mins in traffic

**Save trees. Go green!**  
Download Google Maps on your phone at [google.com/gmm](http://google.com/gmm)



 22825 Hwy 105 W, Montgomery, TX 77356

- |   |   |                             |
|---|---|-----------------------------|
|   | 1. Head <b>northeast</b> toward <b>TX-105 E</b>   | go 0.1 mi<br>total 0.1 mi   |
|    | 2. Turn <b>right</b> at <b>TX-105 E</b><br>About 18 mins  | go 15.9 mi<br>total 16.0 mi |
|    | 3. Turn <b>right</b> at <b>I-45 Frontage S</b><br>About 2 mins  | go 0.1 mi<br>total 16.2 mi  |
|    | 4. Take the ramp on the <b>left</b> onto <b>I-45 S</b><br>About 26 mins   | go 25.5 mi<br>total 41.7 mi |
|    | 5. Take exit <b>60B</b> for <b>Texas 8 Beltway E</b> toward <b>Sam Houston Tollway/Bush Intercont'l Airport</b><br>About 1 min  | go 0.5 mi<br>total 42.2 mi  |
|    | 6. Keep <b>right</b> at the fork, follow signs for <b>Sam Houston</b> and merge onto <b>North Sam Houston Pkwy W/Sam Houston Tollway/Texas 8 Beltway W</b><br>Continue to follow Sam Houston Tollway<br><b>Partial toll road</b><br>About 18 mins | go 16.7 mi<br>total 58.9 mi |
|    | 7. Take the exit toward <b>Hammerly Blvd</b><br><b>Toll road</b>  | go 0.1 mi<br>total 59.0 mi  |
|   | 8. Merge onto <b>Texas 8 Beltway S/West Sam Houston Pkwy N</b>  | go 0.2 mi<br>total 59.3 mi  |
|   | 9. Turn <b>left</b> at <b>Hammerly Blvd</b><br>About 4 mins   | go 1.1 mi<br>total 60.4 mi  |
|  | 10. Turn <b>right</b> at <b>Gessner Dr</b><br>Destination will be on the right<br>About 1 min   | go 0.3 mi<br>total 60.7 mi  |

 2045 Gessner Rd, Houston, TX 77080

These directions are for planning purposes only. You may find that construction projects, traffic, weather, or other events may cause conditions to differ from the map results, and you should plan your route accordingly. You must obey all signs or notices regarding your route.

Map data ©2010 Google

Directions weren't right? Please find your route on [maps.google.com](http://maps.google.com) and click "Report a problem" at the bottom left.